

with the person’s history of mental illness and that in his opinion, the person is not disabled by such illness in a manner which should prevent his possessing a rifle or shotgun; (5) has been confined to any hospital or institution for treatment of alcoholism unless a licensed physician has by affidavit stated that he is familiar with the person’s history of alcoholism and that in his opinion, the person is no longer suffering from a disability in such manner which should prevent his possessing a rifle or shotgun.

**Keeping Guns on Persons or in Vehicles**

It is unlawful for any person to have either concealed or exposed, or to have in a motor vehicle where it can be readily used, any gun which uses explosive ammunition unless a person is engaged in a lawful mission where it is necessary to use a gun; or is employed as a special guard, special police officer, or special detective and has been deputized by the sheriff, or has been appointed a constable, or has been licensed by the laws of the state to carry a gun and is in the immediate vicinity of the premises of any employer whose occupation requires someone to carry a gun.

A person is allowed to carry a gun if he is a member of the military service or authorized as a peace officer; or is engaged in lawful hunting, drill training, or target practice, or is on property which the person owns or leases or with prior permission of the owner or lessee; or is going to or from lawful hunting, drill training, or target practice, or is engaged in any lawful transfer of possession such as carrying a gun from a gunsmith or repairman, provided that the gun is not loaded and the person is traveling on a public highway, or on property which he owns or leases, or on property with prior permission from the owner or lessee.

**Penalty for Violation of Weapons Law**

The residents of Montgomery County, by and through their government, fully expect that any and all persons who engage in hunting or other activities associated with the discharge of firearms and/or bows and arrows, do so in a safe and responsible manner, without placing anyone at risk of harm. We, therefore, seek your voluntary compliance with all provisions of this law as well as other existing state and federal statutes governing hunting and the discharge of weapons. Voluntary compliance with the law will serve to protect the safety and well being of all.


The Montgomery County Department of Police remains committed to public education and to the strict enforcement of these laws. Any person convicted of any of the provisions of this chapter may be fined up to \$1,000 or confined in the Montgomery County Detention Center for a period not to exceed six months, or both fine and confinement.

**The Urban Area Boundaries**

The urban area (again, that portion of the County where the discharge of firearms is generally prohibited) is defined as “that part of the County within the following boundaries: Beginning at a point where the Maryland/District of Columbia boundary line in the County intersects with the Maryland/Virginia boundary line on the southwest side of the Potomac River; running then northwest along the Maryland/ Virginia boundary line to the emptying of Watts Branch into the Potomac River; then northwest along the northeast side of the Potomac River to the emptying of Seneca Creek into the Potomac River; then north along Seneca Creek to Route 112 (Seneca Road); then east along Route 112 to Route 28 (Darnestown Road); then northwest along Route 28 to Route 118 (Darnestown-Germantown Road); then north along Route 118 to Route 117 (Clopper Road); then northwest along Route 117 to Little Seneca Creek; then northeast along Little Seneca Creek to Black Hill Regional Park; then along the eastern boundary of Black Hill Regional Park to the Park’s southernmost intersection with 1-270; then northwest along I270 to Little Seneca Creek: then north along Little Seneca Creek to West Old Baltimore Road: then east along West Old Baltimore Road to Route 355 (Frederick Road); then south along Route 355 to Brink Road; then southeast on Brink Road to the Town of Laytonsville; then along the northern boundary of the Town of Laytonsville to Route 420 (Sundown Road); then east along Route 420 to Route 650 (Damascus Road); then southeast along Route 650 to Route 97 (Georgia Avenue); then south along Route 97 to Brighton Dam Road; then northeast along Brighton Dam Road to Route 650 (New Hampshire Avenue); then south along Route 650 to Route 108 (Ashton Road); then east along Route 108 to the Potomac Electric Power Company transmission line property; then southeast along the east side of the Potomac Electric Power Company right-of-way to Route 198 (Sandy Spring Road); then east along Route 198 to the Prince George’s County/ Montgomery County boundary line; then southwest along the Montgomery County/Prince George’s County boundary line to the Montgomery County/District of Columbia boundary line; then along the Montgomery County/District of Columbia boundary line to the place of beginning.”




Department of Police  
Firearm Safety Committee  
100 Edison Park Drive • Gaithersburg, Maryland 20878  
240-773-5030








Montgomery County, Maryland  
Department of Police

# Weapons Law Summary

Montgomery County Maryland





County Maryland, is limited by the County weapons law. It is a... the major... and is... d for... ce, Cl... be ob... Rock... The C... law, into tw... ave... ons and their usage. The... ge of... within the urban area as s... map... pamphlet, with some spe... ons a... a... places some limits on th... ge of... area. In addition, the law in... ons c... of bows that apply both inside and... the... n vie... growth and development which... place... s of the County over the past several y... e nec... the protection and welfare of our citizens... nities... mment that the urban area be expanded. T... ompli... hough the normal legislative process with t... evision... effect on 0... -97. RGE C... inside... n... A per... no... charge a gun within the urban are... side th... are... whether the gun is loaded with blank... es or projectiles of any kind. Outs... Ur... ea... Outside the urban area, a person must not discharge fire... ition from a rifle or pistol of any caliber higher than a .25

## MONTGOMERY COUNTY WEAPONS LAW

The ownership, possession, and use of weapons within Montgomery County, Maryland, is limited by the County weapons law. This pamphlet is a summary of the major provisions of the law and is provided for information only. Copies of the actual ordinance, Chapter 57, titled "Weapons", of the Montgomery County Code, can be obtained from the Office of the County Attorney, 101 Monroe Street, Rockville, Maryland 20850, or at regional libraries.

The County is divided, for the purpose of the law, into two areas which have different restraints on weapons and their usage. The discharge of guns is totally prohibited within the urban area as shown on the map on the reverse side of this pamphlet, with some specific exceptions as noted below. The law also places some limits on the discharge of guns outside the urban area. In addition, the law includes limitations on the discharge of bows that apply both inside and outside the urban area.

In view of the continued growth and development which takes place in the County it is necessary, for the protection and welfare of our residents and communities, to review the urban area boundary on a regular basis. The urban area boundary can be changed through the normal legislative process. The current boundary has been in place since May 15, 1997.

### DISCHARGE OF GUNS

#### Inside the Urban Area

Other than under the exceptions noted in this summary, a person must not discharge a gun within the urban area (see map inside this brochure), whether the gun is loaded with blank or live cartridges or projectiles of any kind.

#### Outside the Urban Area

Outside the urban area, a person must not discharge fixed ammunition from a rifle or pistol of any caliber higher than a .25 caliber, or discharge a full metal jacketed bullet of any caliber from any gun. Fixed ammunition is defined as any ammunition composed of a projectile or projectiles, a casing, an explosive charge, and a primer, all of which shall be contained as one unit. Hunters are advised that breech loading rifles may not be used to hunt deer in Montgomery County pursuant to Maryland hunting regulations. For more information on the proper weapons and seasons for hunting consult the Maryland Guide to Hunting and Trapping published annually by the Maryland Department of Natural Resources and available on-line at [www.dnr.state.md.us/huntersguide](http://www.dnr.state.md.us/huntersguide).

A person must not discharge fixed ammunition from any rifle or pistol except at legal game or varmints on the ground or at a safe target which is on or near the ground and will not deflect a bullet.

A person must not discharge a gun onto, across, or within 50 yards of a public road. A person, other than the owner or occupant, must not discharge a gun within 150 yards of a building or camp designed for human occupancy without the owner or occupant's written consent, or shoot, from, onto, or across public or private land without the owner or occupant's written consent.

#### Exceptions

The prohibitions on discharge of guns *inside and outside the urban area* are not applicable to the discharge of a gun: (1) on any target, trap, skeet, or shooting range that has been inspected and approved in writing by the Firearm Safety Committee; (2) in a private basement or cellar target range; (3) where necessary to protect life or property or to kill a dangerous animal; (4) to any duly authorized peace officer acting in the proper performance of his official duties; (5) to the discharge of blank cartridges in musical and theatrical performances, parades, or sporting events; (6) to the firing of salutes by firing squads at military funerals; or (7) under a deer damage control permit issued by the Maryland Department of Natural Resources. (Note: A person may not discharge a gun *inside the urban area* even after obtaining a deer damage control permit unless the person also obtains approval from the Chief of Police).

A person may also discharge a gun *inside the urban area* for the purpose of hunting deer on private property that is at least 50 acres in size under the following conditions: (1) the person discharges the gun from an elevated position; (2) the person does not load the gun until the person is in the elevated position; (3) the person unloads the gun before descending from the elevated position; (4) the projectile has a downward trajectory; (5) the property owner complies with any public notice requirements in applicable regulations; and (6) the property owner has given the Chief of Police written notice at least 15 days before any gun is discharged on the property that lists the day(s) hunting will occur and the time hunting will begin and end each day, lists the name of each hunter, and includes a copy of the record plat or tax assessment record for the property. Up to five owners of contiguous parcels may aggregate their property to meet the 50 acre threshold.

A shooting range approval certificate is valid for three years and is issued by the Firearm Safety Committee after a finding that the discharge of guns on the range will not jeopardize life or property. The certificate may specify types of guns and ammunition that may be used on the range. Certificates will only be issued on written request by the person lawfully in possession of the land on which the range is located.

Requests should be sent to:

**FIREARM SAFETY COMMITTEE**  
**c/o Montgomery County Department of Police**  
**100 Edison Park Drive**  
**Gaithersburg, Maryland 20878**

### DISCHARGE OF BOWS

A person must not discharge a bow in the County: (1) from, onto, or across a public road; (2) into or within 100 yards of a building or camp designed for human occupancy without the owner or occupant's written consent; or (3) on, from, onto, or across public or private land without the owner or occupant's written consent.

The restrictions in the previous paragraph do not apply to target archery practiced under the following safety guidelines established by Executive Regulation: (1) target archery may be practiced on public property in the County in any area designated for target archery; and (2) target archery may be practiced on private property in the County with the owner or occupant's written consent as long as: (a) an arrow does not travel across or hit on a public road or strike any person, animal, or vehicle on a public road; and (b) an arrow does not travel across or land on property owned or occupied by a person who has not given written consent for the target archery, or hit any person, animal, building, or vehicle.

#### Transfer of Rifles or Shotguns to Minors

It is unlawful to give, sell, rent, lend, or otherwise transfer any rifle or shotgun to a person under the age of 18 years unless the relationship which exists is that of parent and child, guardian and ward, or adult instructor and pupil, or unless the transfer is in connection with a regularly conducted program of marksmanship training.

#### Unlawful Ownership or Possession of Firearms

A person must not possess, exercise control over, use, carry, transport, or keep a rifle, shotgun, or pistol, if the person: (1) is an unlawful user of or addicted to marijuana or any depressant or stimulant drug or narcotic drug (as defined in Section 5-101 of the Criminal Law Article of the Annotated Code of Maryland), or is under treatment for such addiction; (2) has been convicted in any court of a crime of violence, or of trafficking in narcotics or of a criminal violation of any of the provisions of Section 5-602 to 5-609 and Sections 5-612 to 5-614 of the Criminal Law Article of the Annotated Code of Maryland, or any federal firearms control law; (3) is a fugitive from justice; (4) has been confined to any hospital or institution for treatment of a mental disorder, or for mental illness unless a licensed physician has by affidavit stated that he is familiar



# WEAPONS LAW LIMITS

WEST OLD BALTIMORE RD.

LITTLE SENECA CREEK

I-270

BLACK HILL  
REGIONAL PARK

LITTLE SENECA CREEK

ROUTE 117

ROUTE 118

ROUTE 28

ROUTE 112

WATTS BRANCH

SENECA CREEK

ROUTE 355

BRINK ROAD

ROUTE 420

DAMASCUS ROAD

ROUTE 97

BRIGHTON DAM ROAD

ROUTE 650

ROUTE 108

ROUTE 198

PEPCO LINE

The **urban area** (again, that portion of the county where the discharge of firearms is generally prohibited) is defined as "that part of the County within the following boundaries: Beginning at a point where the Maryland/District of Columbia boundary line in the County intersects with the Maryland/Virginia boundary line on the southwest side of the Potomac River; running then northwest along the Maryland/Virginia boundary line to the emptying of Watts Branch into the Potomac River; then northwest along the northeast side of the Potomac River to the emptying of Seneca Creek into the Potomac River; then north along Seneca Road to Route 112 (Seneca Road); then east along Route 112 to Route 28 (Darnestown Road); then northwest along Route 28 to Route 118 (Darnestown-Germantown Road); then north along Route 118 to Route 117 (Clopper Road); then northwest along Route 117 to Little Seneca Creek; then northeast along Little Seneca Creek to Black Hill Regional Park; then along the eastern boundary of Black Hill Regional Park to the park's southernmost intersection with I-270; then northwest along I-270 to Little Seneca Creek; then north along Little Seneca Creek to West Old Baltimore Road; then east along West Old Baltimore Road to Route 355 (Frederick Road); then south along Route 355 to Brink Road; then southeast on Brink Road to the Town of Laytonsville; then along the northern boundary of the Town of Laytonsville to Route 420 (Sundown Road); then east along Route 420 to Route 650 (Damascus Road); then southeast along Route 650 to Route 97 (Georgia Avenue); then south along Route 97 to Brighton Dam Road; then northeast along Brighton Dam Road to Route 650 (New Hampshire Avenue); then south along Route 650 to Route 108 (Ashton Road); then east along Route 108 to the Potomac Electric Power Company transmission line property; then southeast along the east side of the Potomac Electric Power Company right-of-way to Route 198 (Sandy Spring Road); then east along Route 198 to the Prince George's County/Montgomery County boundary line; then southwest along the Montgomery County/Prince George's County boundary line to the Montgomery County/District of Columbia boundary line; then along the Montgomery County/District of Columbia boundary line to the place of beginning."

